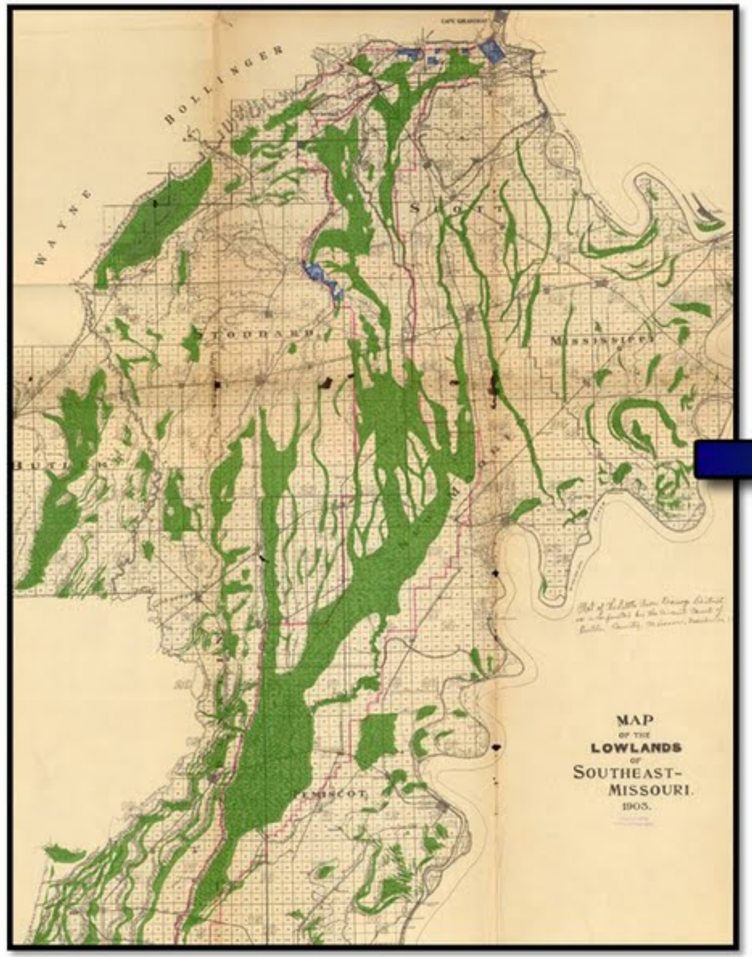

Poorly Drained Lowlands of Southeast Missouri 1903

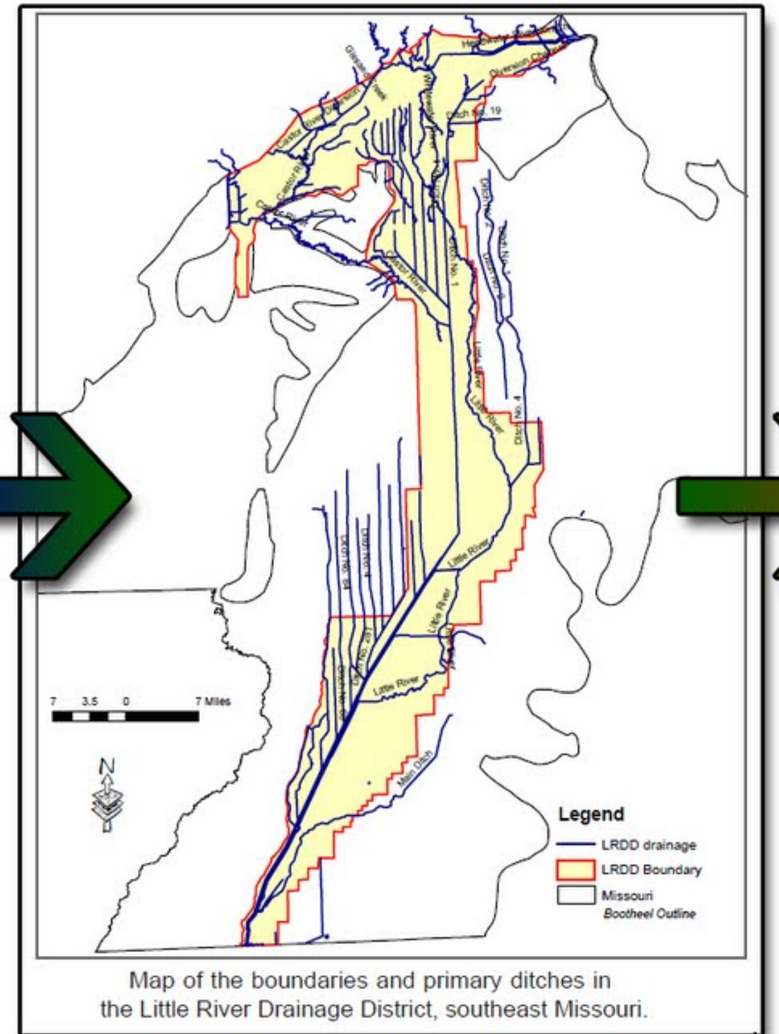

Map of the boundaries and primary ditches in the Little River Drainage District, southeast Missouri.

LRRD's landscape level drainage system

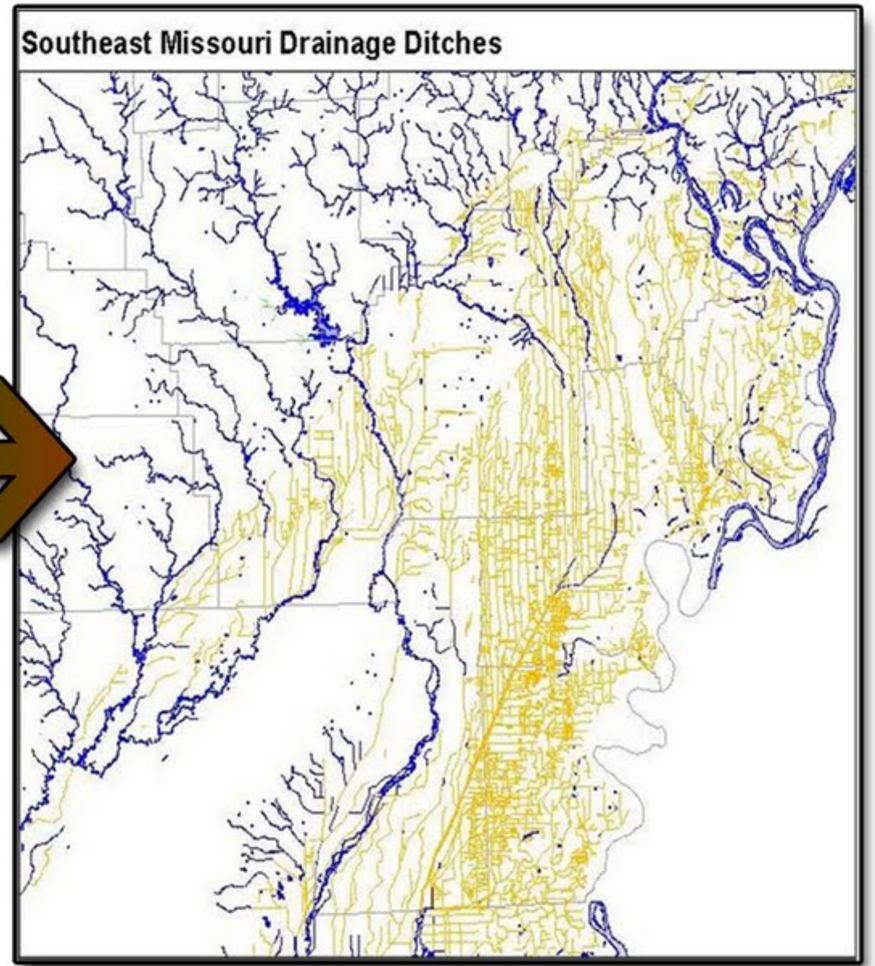

Southeast Missouri's current intricate drainage network of >6,000 miles of ditches